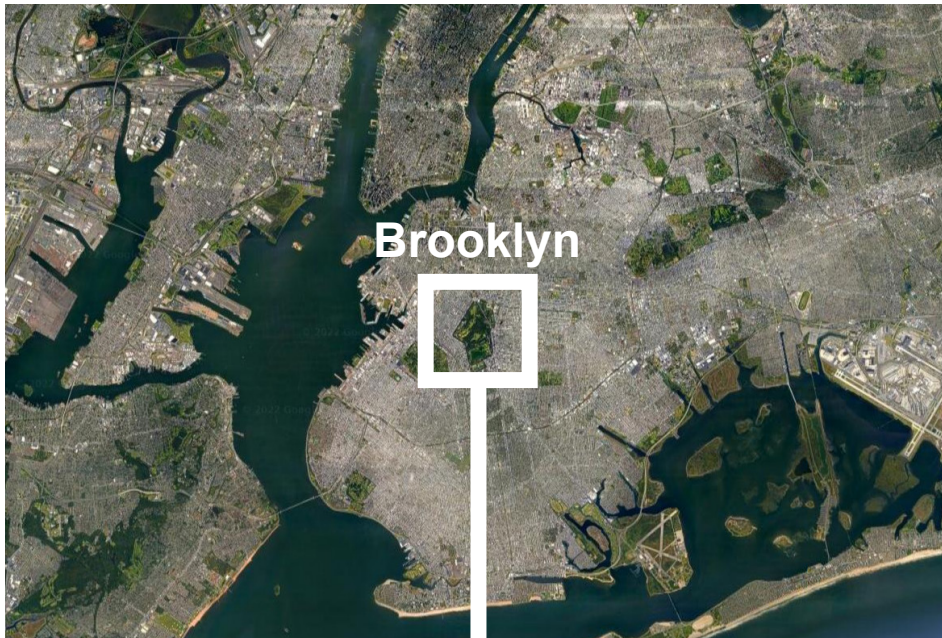


Parkside + Ocean Avenue Perimeter Restoration

CB14 CECAED Committee Meeting - September 15, 2025



Brooklyn

City

2 MI



Prospect Park

Neighborhood

1000 FT



Ocean Ave.

Parkside Ave.

Site

800 FT



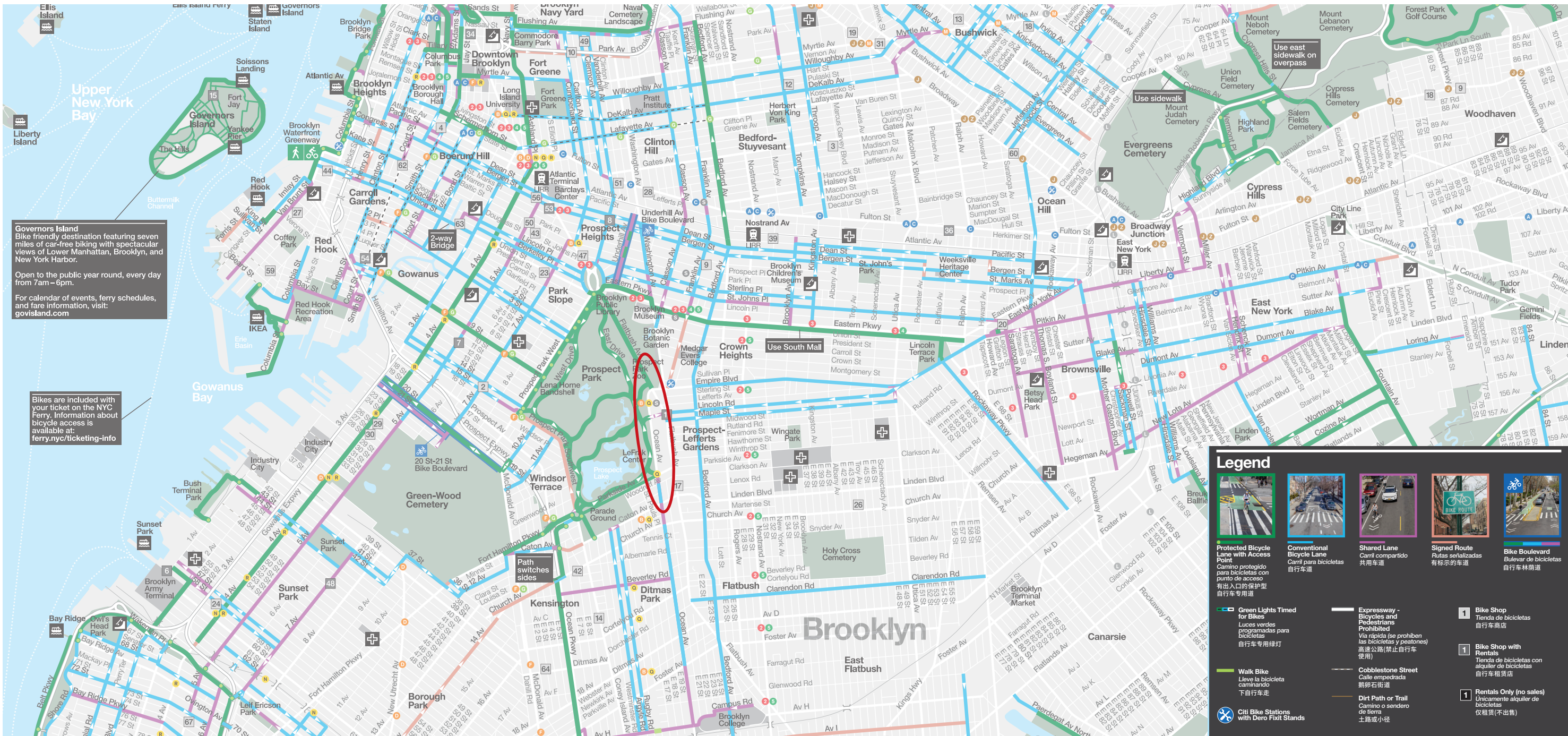
NYC Parks



Prospect
Park
Alliance

Prospect Park
Parkside & Ocean Avenue Perimeter | Project Location

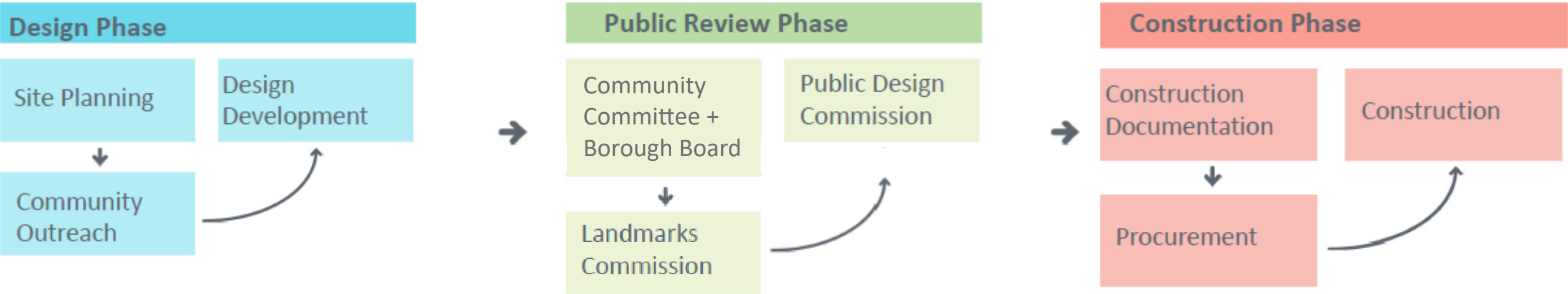




Prospect
Park
Alliance

Prospect Park Parkside & Ocean Avenue Perimeter | Bikeways in Brooklyn

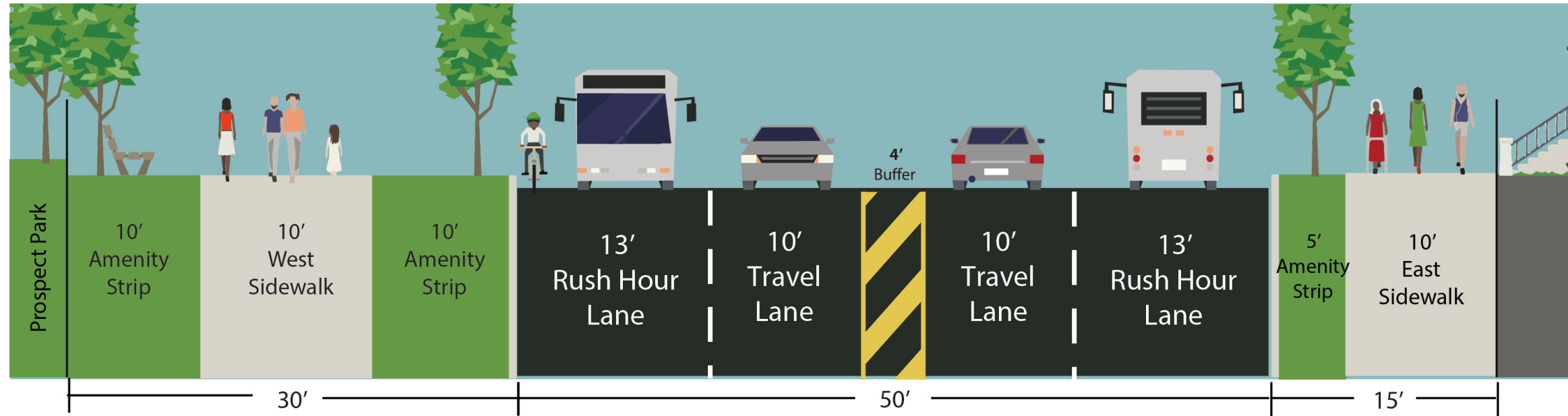
Process:



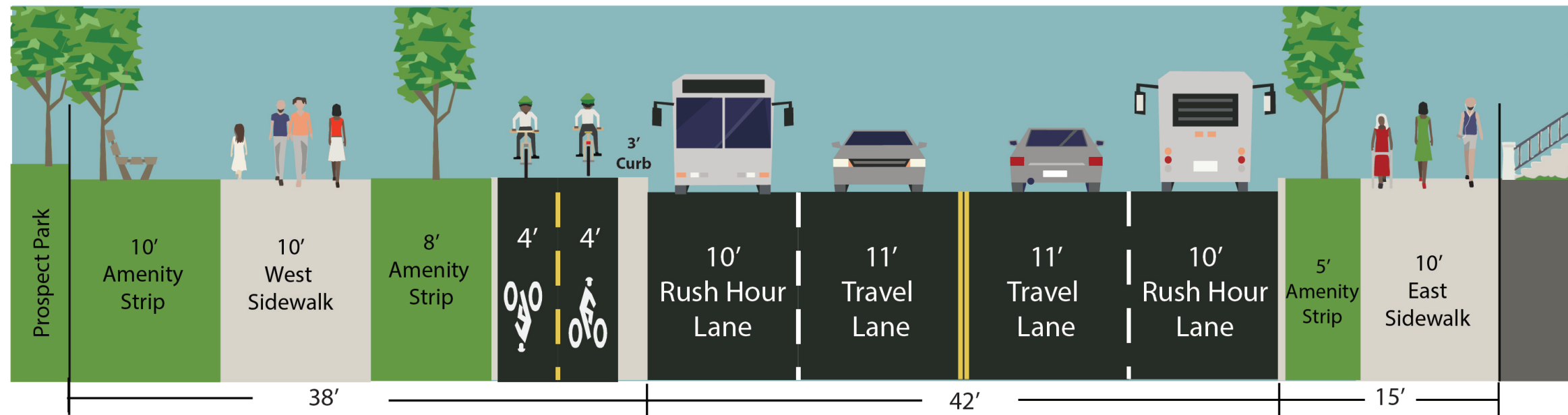
Timeline:

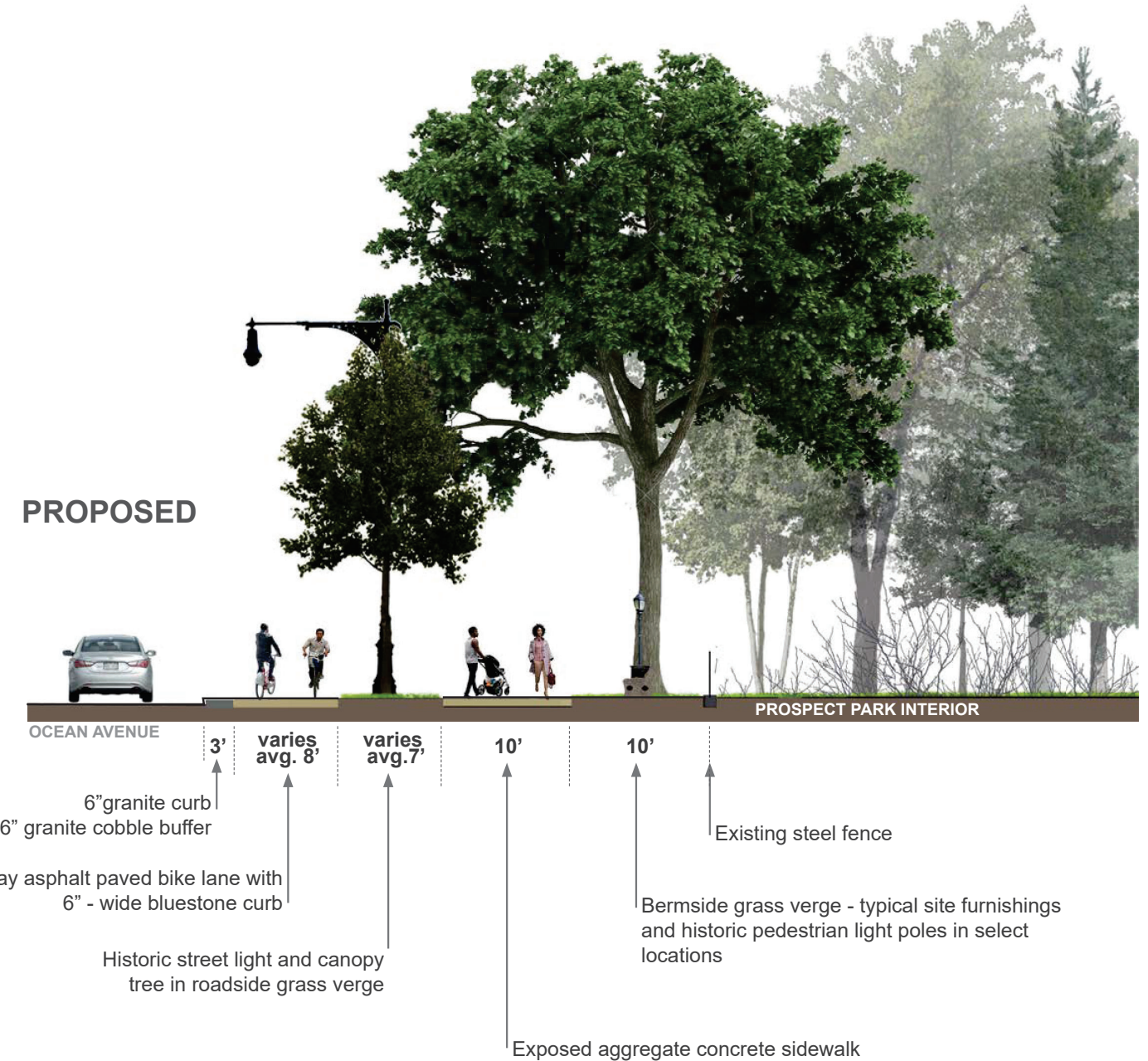
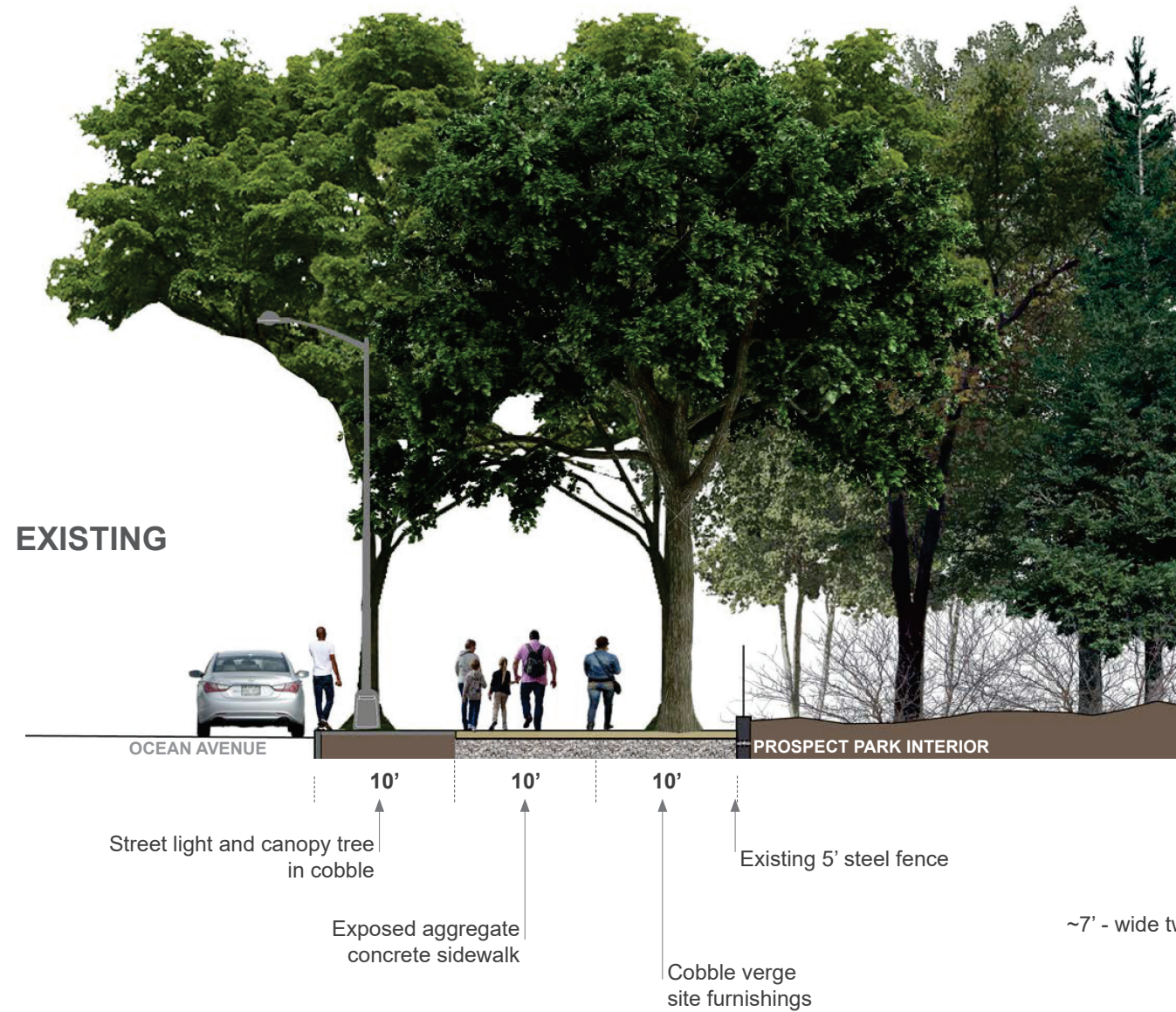
| 2016-2018 | 2018-2019 | 2019-2022 | 2022-2025 | 2025-2026 |
|---|--|---|-----------------------|--------------|
| Site Analysis & Bike Lane Location Studies; Initial Tree Inventory Complete | Community Presentations Public Agency Approvals Tree Inventory Updated | Construction Documentation Additional Lighting and Signals Plans Additional Pollution Prevention Plans Tree Restitution Approval | Procurement & Bidding | Construction |

Existing



Proposal



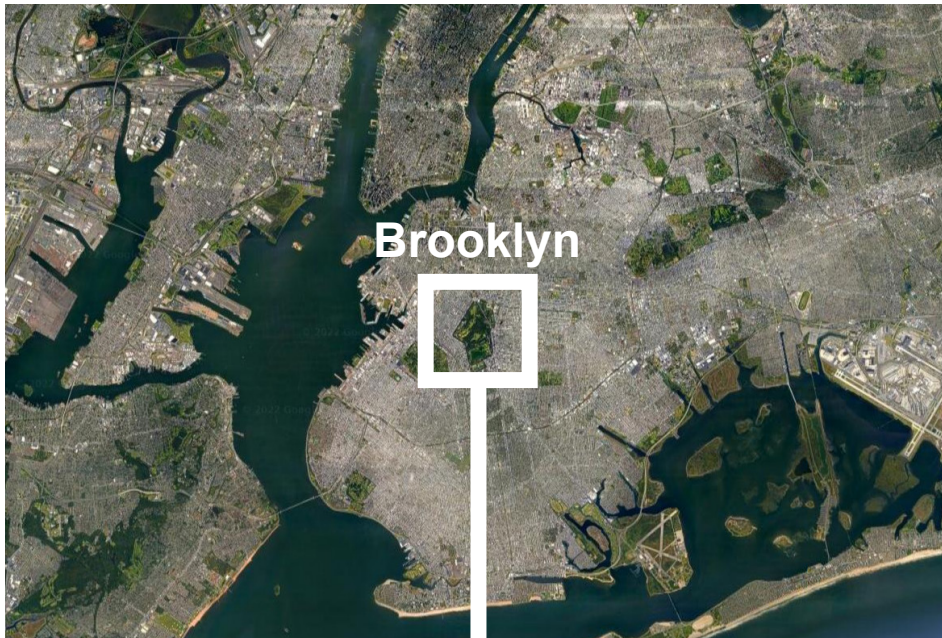




BEFORE



AFTER



Brooklyn

City

2 MI



Prospect Park

Neighborhood

1000 FT



Parkside Ave.

Ocean Ave.

Flatbush Ave.

Site

800 FT



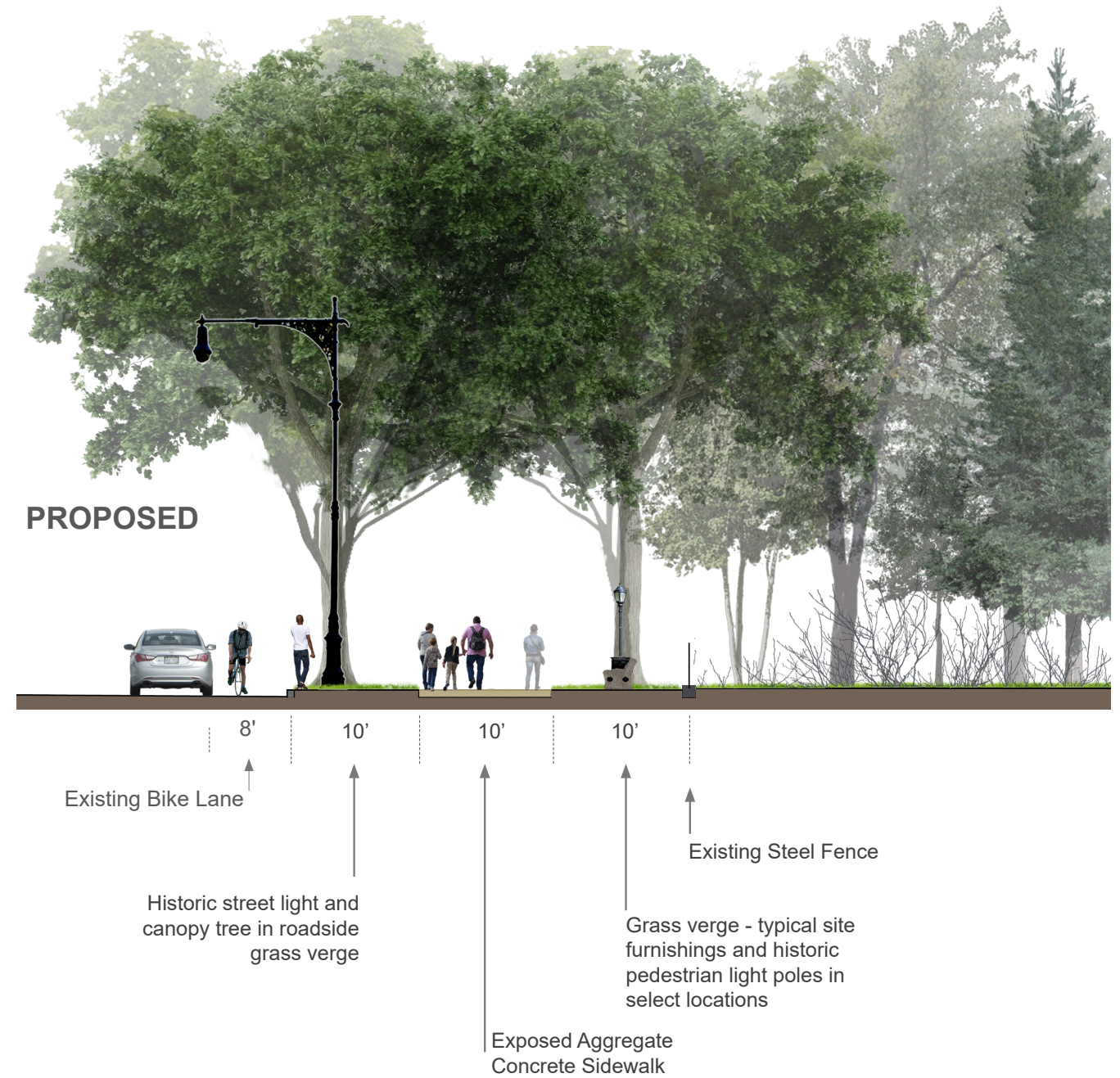
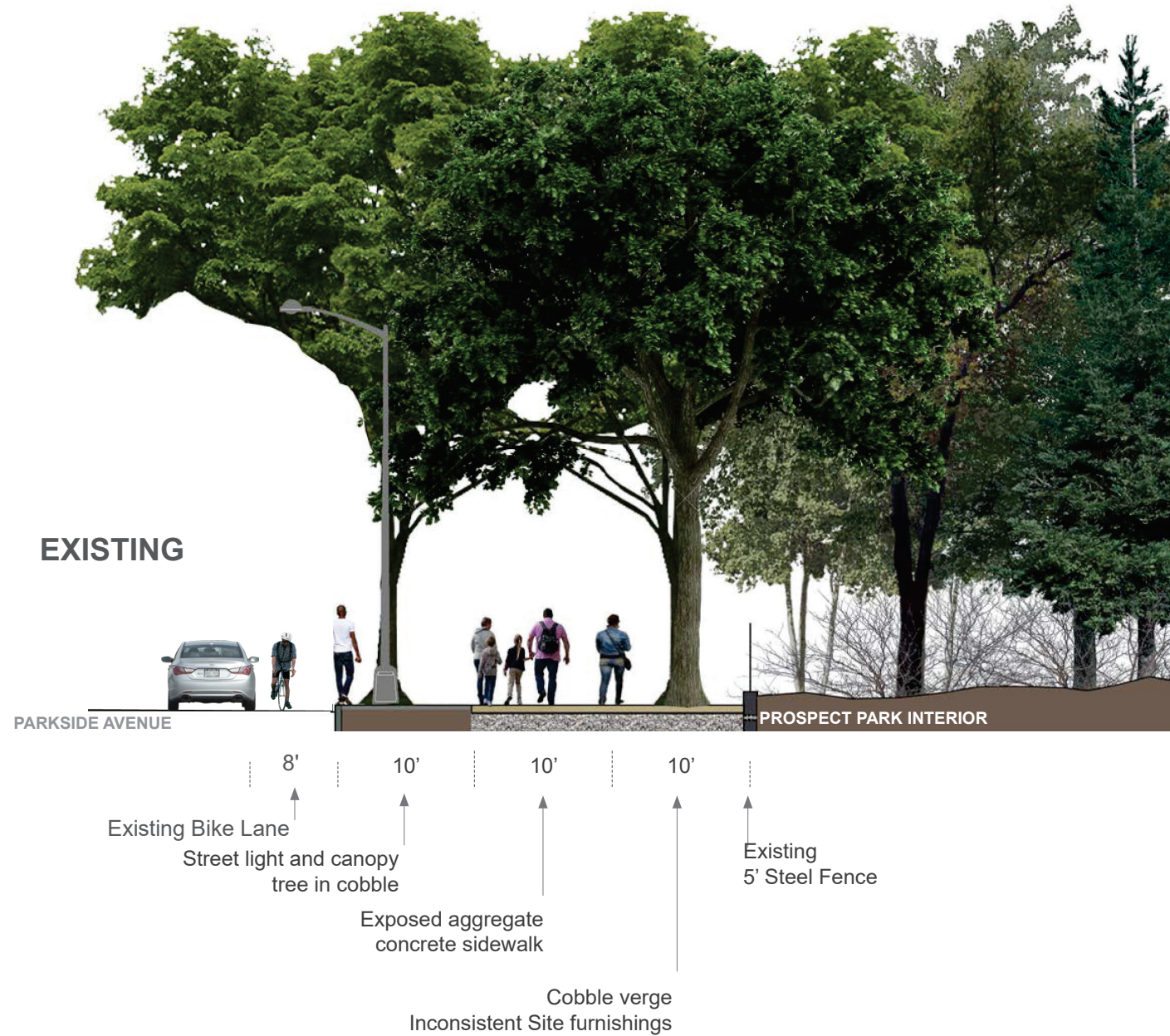
NYC Parks



Prospect
Park
Alliance

Prospect Park
Parkside & Ocean Avenue Perimeter | Project Location



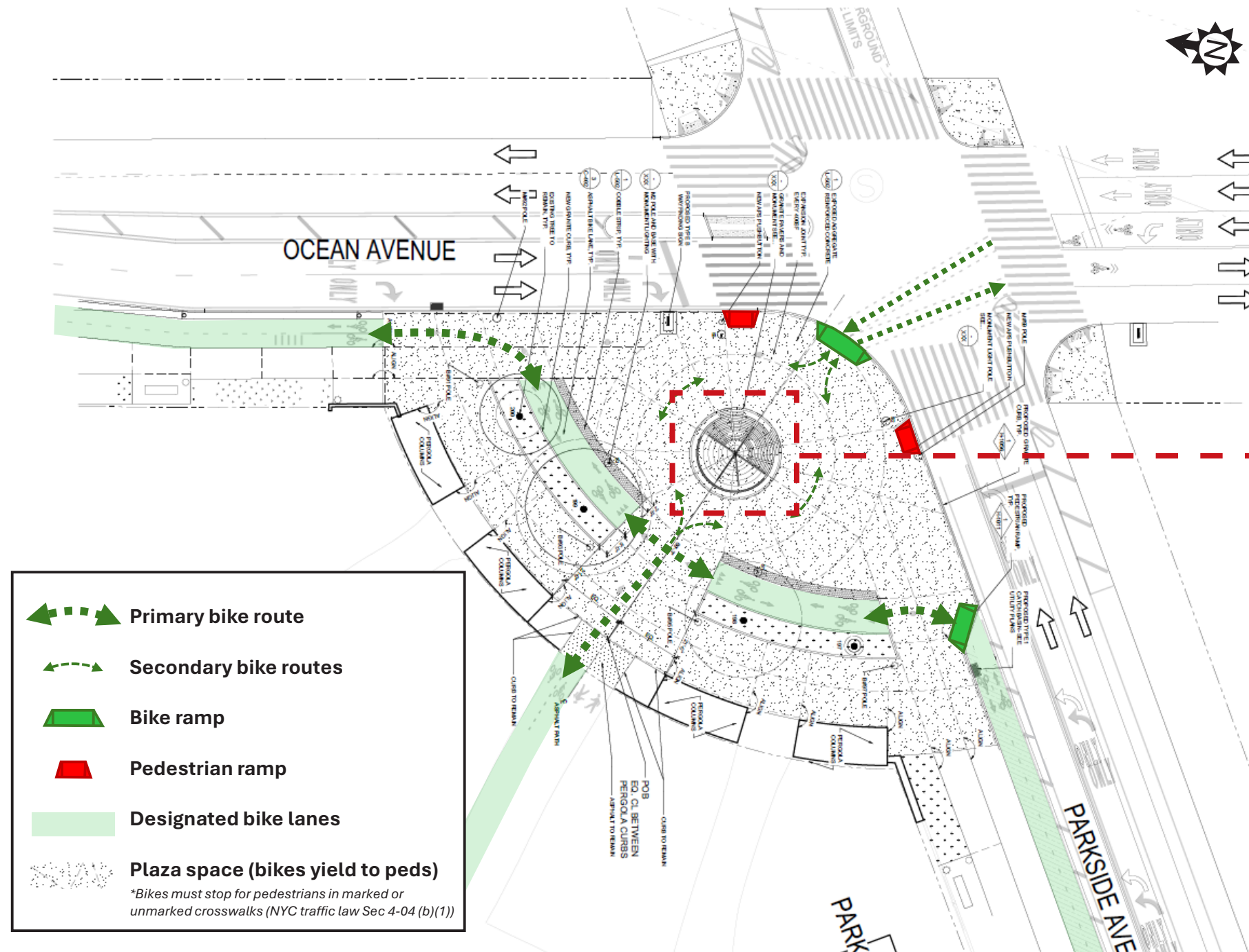


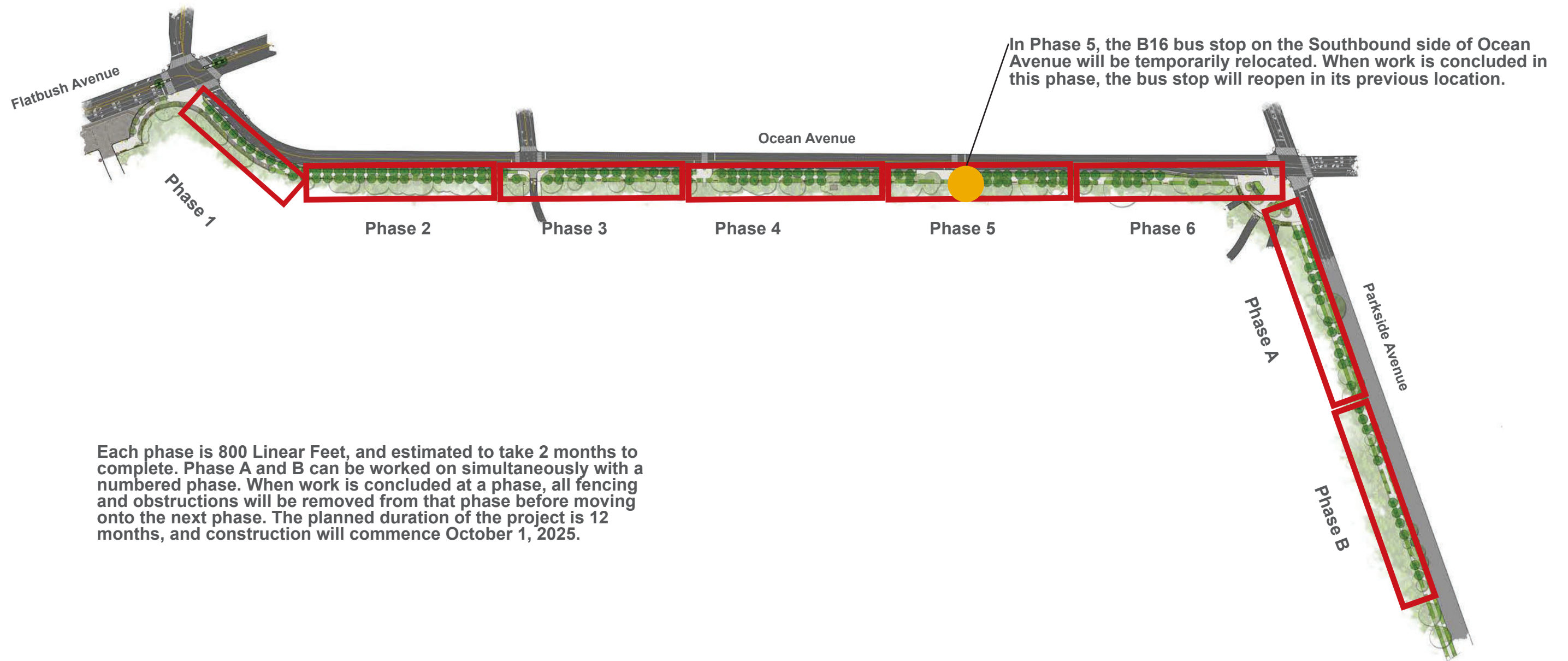


BEFORE



AFTER





Each phase is 800 Linear Feet, and estimated to take 2 months to complete. Phase A and B can be worked on simultaneously with a numbered phase. When work is concluded at a phase, all fencing and obstructions will be removed from that phase before moving onto the next phase. The planned duration of the project is 12 months, and construction will commence October 1, 2025.



Prospect Park
Parkside & Ocean Avenue Perimeter | Phasing Plan